 **Sorry!** When printing directly from the browser your map may be incorrectly cropped. To print the entire map, try clicking the **"Printer-Friendly"** link at the top of your results page.












**START** Hobart, IN US


**END** 801 W Clark St  
Rensselaer, IN 47978-2267, US

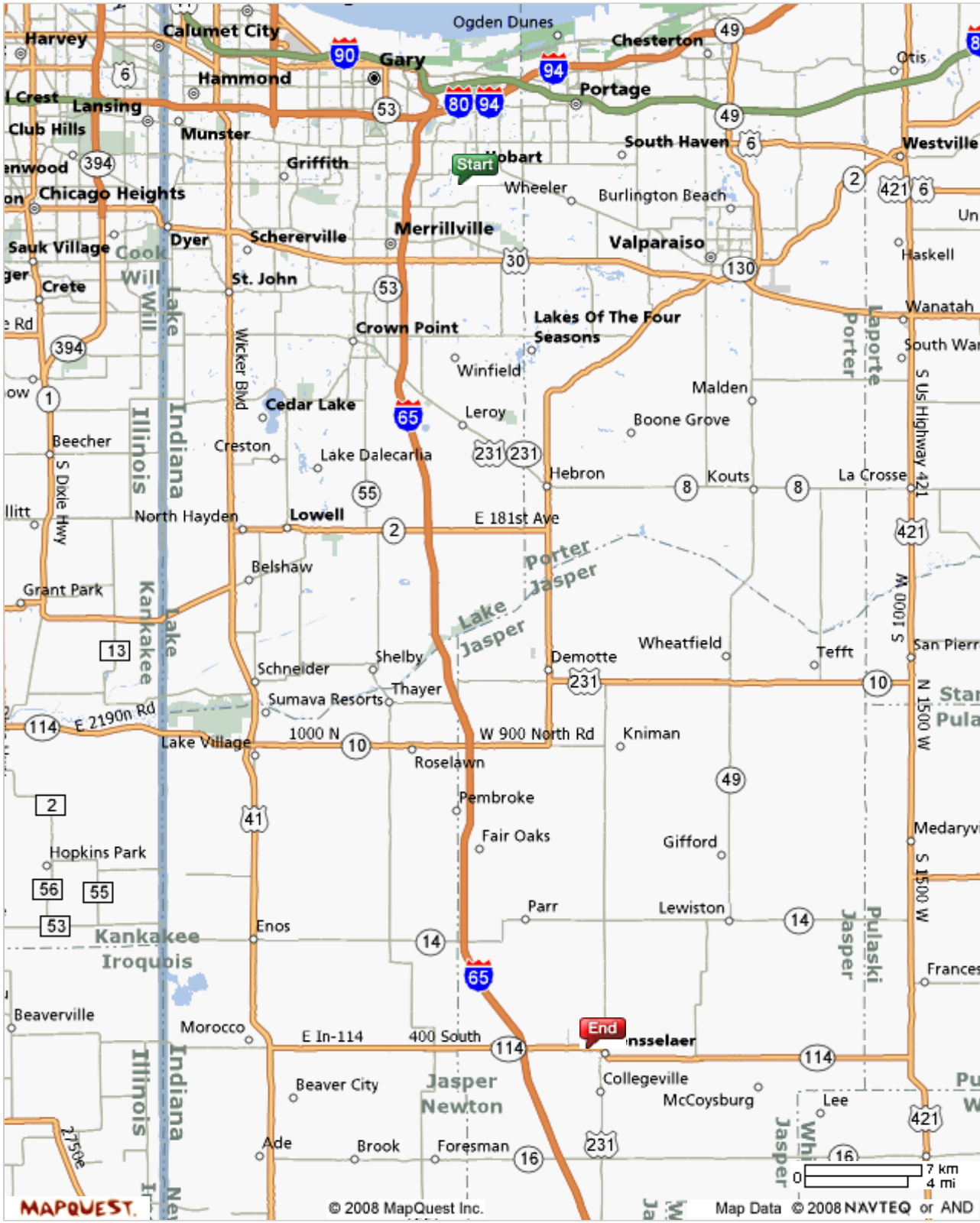
**Total Est. Time:**  
52 minutes

**Total Est. Distance:**  
49.34 miles

Maneuvers	Distance
 1: Start out going SOUTHEAST on MAIN ST / IN-51 TRUCK toward E 3RD ST. Continue to follow MAIN ST.	0.3 miles
 2: Turn SLIGHT RIGHT onto LINCOLN ST / IN-51 / ADAM BENJAMIN HWY.	0.4 miles
 3: Turn RIGHT onto E 10TH ST / IN-51 / ADAM BENJAMIN HWY.	0.3 miles
 4: Turn SLIGHT LEFT onto IN-51 / S LAKE PARK AVE / ADAM BENJAMIN HWY. Continue to follow IN-51 / ADAM BENJAMIN HWY.	3.5 miles
 5: Turn RIGHT onto E LINCOLN HWY / US-30 W. Continue to follow US-30 W.	3.1 miles
 6: Merge onto I-65 S toward INDIANAPOLIS.	38.2 miles
 7: Take the IN-114 exit- EXIT 215- toward RENSSELAER / MOROCCO.	0.3 miles
 8: Turn LEFT onto IN-114 / W IN-114. Continue to follow IN-114.	3.0 miles
 9: End at 801 W Clark St Rensselaer, IN 47978-2267, US	

**Total Est. Time:** 52 minutes      **Total Est. Distance:** 49.34 miles

 **Sorry!** When printing directly from the browser your map may be incorrectly cropped. To print the entire map, try clicking the **"Printer-Friendly"** link at the top of your results page.



All rights reserved. Use Subject to License/Copyright  
 These directions are informational only. No representation is made or warranty given as to their content, road conditions or route usability or expeditiousness. User assumes all risk of use. MapQuest and its suppliers assume no responsibility for any loss or delay resulting from such use.