



Sorry! When printing directly from the browser your map may be incorrectly cropped. To print the entire map, try clicking the **"Printer-Friendly"** link at the top of your results page.









START Hobart, IN US


END 5962 Central Ave
Portage, IN 46368-2903, US

Total Est. Time:
14 minutes

Total Est. Distance:
6.84 miles

| Maneuvers | Distance |
|--|------------|
| START 1: Start out going NORTH on MAIN ST / IN-51 TRUCK toward E 2ND ST. | 0.1 miles |
|  2: Turn RIGHT onto FRONT ST / IN-51 TRUCK. Continue to follow IN-51 TRUCK. | 0.5 miles |
|  3: IN-51 TRUCK becomes E CLEVELAND AVE / IN-51 / ADAM BENJAMIN HWY. | 0.3 miles |
|  4: Turn LEFT onto IN-130 / IN-51 / N HOBART RD / ADAM BENJAMIN HWY. | 1.0 miles |
|  5: Turn RIGHT onto E RIDGE RD / US-6 / E 37TH AVE. Continue to follow US-6. | 3.0 miles |
|  6: Turn LEFT onto WILLOWCREEK RD. | 1.7 miles |
|  7: Turn LEFT onto CENTRAL AVE. | <0.1 miles |
| END 8: End at 5962 Central Ave Portage, IN 46368-2903, US | |

Total Est. Time: 14 minutes **Total Est. Distance:** 6.84 miles

 **Sorry!** When printing directly from the browser your map may be incorrectly cropped. To print the entire map, try clicking the **"Printer-Friendly"** link at the top of your results page.



All rights reserved. Use Subject to License/Copyright

These directions are informational only. No representation is made or warranty given as to their content, road conditions or route usability or expeditiousness. User assumes all risk of use. MapQuest and its suppliers assume no responsibility for any loss or delay resulting from such use.