 **Sorry!** When printing directly from the browser your map may be incorrectly cropped. To print the entire map, try clicking the **"Printer-Friendly"** link at the top of your results page.









**START** Hobart, IN 46342, US


**END** 1400 W 61st Ave  
Merrillville, IN 46410-2417, US

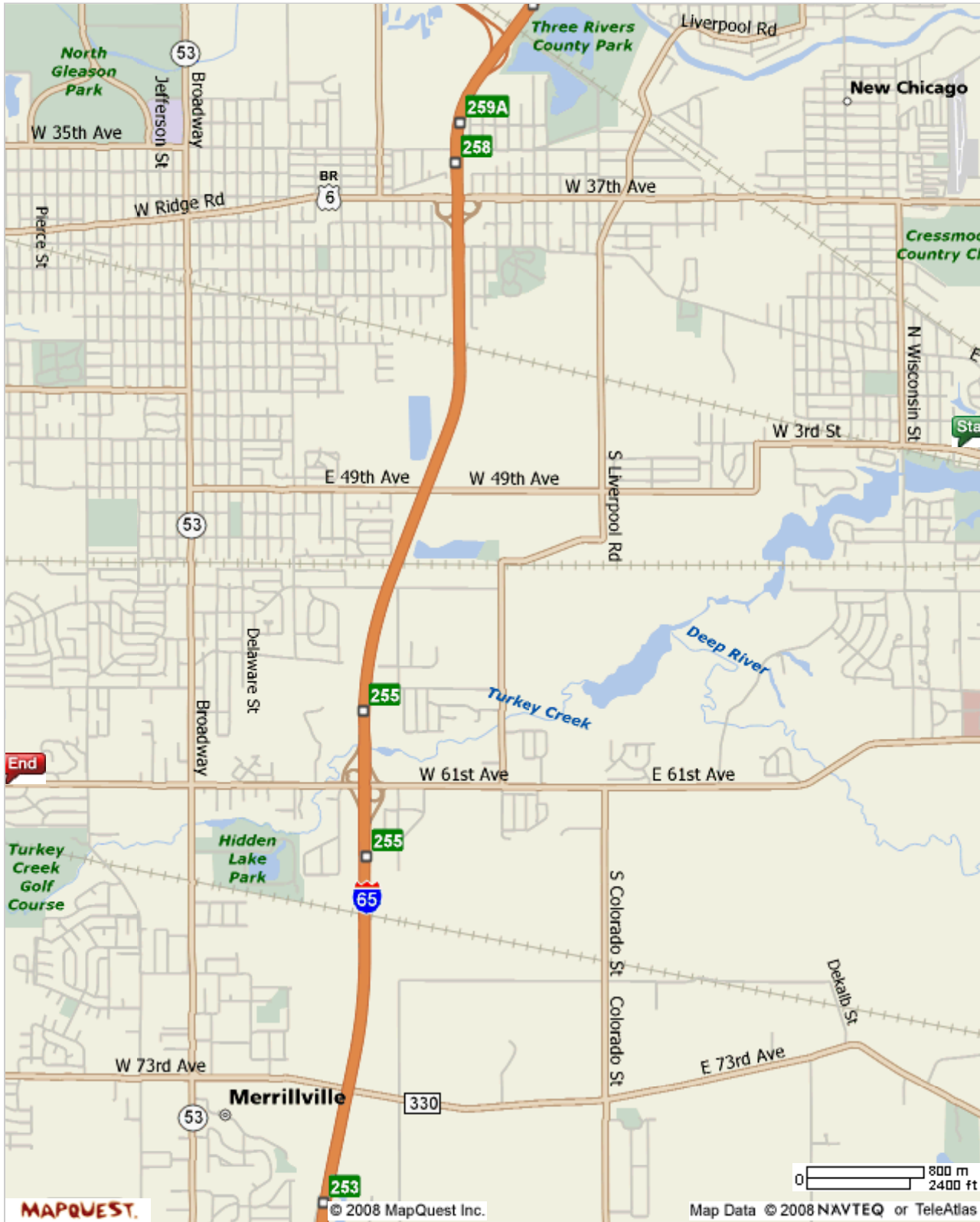
**Total Est. Time:**  
18 minutes

**Total Est. Distance:**  
6.57 miles

Maneuvers	Distance
<b>START</b> 1: Start out going NORTHWEST on W 2ND ST toward ELLENDALE ST.	<0.1 miles
 2: Turn LEFT onto ELLENDALE ST.	<0.1 miles
 3: Turn RIGHT onto W 3RD ST / JAYCEES PKWY. Continue to follow W 3RD ST.	1.1 miles
 4: Turn LEFT onto DRIFTWOOD DR.	0.2 miles
 5: Turn RIGHT onto W 49TH AVE.	2.6 miles
 6: Turn LEFT onto BROADWAY / IN-53.	1.5 miles
 7: Turn RIGHT onto W 61ST AVE.	0.8 miles
<b>END</b> 8: End at <b>1400 W 61st Ave</b> Merrillville, IN 46410-2417, US	

**Total Est. Time:** 18 minutes      **Total Est. Distance:** 6.57 miles

 **Sorry!** When printing directly from the browser your map may be incorrectly cropped. To print the entire map, try clicking the **"Printer-Friendly"** link at the top of your results page.



All rights reserved. Use Subject to License/Copyright

These directions are informational only. No representation is made or warranty given as to their content, road conditions or route usability or expeditiousness. User assumes all risk of use. MapQuest and its suppliers assume no responsibility for any loss or delay resulting from such use.