 **Sorry!** When printing directly from the browser your map may be incorrectly cropped. To print the entire map, try clicking the **"Printer-Friendly"** link at the top of your results page.












START Hobart, IN US


END 317 Detroit St
Michigan City, IN 46360-3717, US

Total Est. Time:
40 minutes

Total Est. Distance:
27.88 miles

Maneuvers	Distance
 1: Start out going NORTH on MAIN ST / IN-51 TRUCK toward E 2ND ST.	0.1 miles
 2: Turn RIGHT onto FRONT ST / IN-51 TRUCK. Continue to follow IN-51 TRUCK.	0.5 miles
 3: IN-51 TRUCK becomes E CLEVELAND AVE / IN-51 / ADAM BENJAMIN HWY.	0.3 miles
 4: Turn LEFT onto IN-130 / IN-51 / N HOBART RD / ADAM BENJAMIN HWY. Continue to follow IN-51 N / ADAM BENJAMIN HWY.	3.0 miles
 5: Merge onto I-94 E toward DETROIT.	19.7 miles
 6: Merge onto US-421 N via EXIT 34B toward MICHIGAN CITY.	1.7 miles
 7: US-421 N becomes S FRANKLIN ST.	2.1 miles
 8: Turn RIGHT onto DETROIT ST.	0.2 miles
 9: End at 317 Detroit St Michigan City, IN 46360-3717, US	

Total Est. Time: 40 minutes **Total Est. Distance:** 27.88 miles

 **Sorry!** When printing directly from the browser your map may be incorrectly cropped. To print the entire map, try clicking the **"Printer-Friendly"** link at the top of your results page.



All rights reserved. Use Subject to License/Copyright
These directions are informational only. No representation is made or warranty given as to their content, road conditions or route usability or expeditiousness. User assumes all risk of use. MapQuest and its suppliers assume no responsibility for any loss or delay resulting from such use.