















Directions		Distance
 1.	Start out going East on US-6	
 2.	Turn LEFT onto IN-51/RANDOLPH ST. Continue to follow IN-51 N.	2.0 miles
 3.	Merge onto I-80 E/I-90 E toward OHIO (Portions toll).	19.1 miles
 4.	Take the US-421 exit- exit number 39- toward MICHIGAN CITY/WESTVILLE.	0.7 miles
 5.	Turn RIGHT onto US-421.	2.1 miles
 6.	Turn LEFT onto IN-2.	8.1 miles
	End at 2851 W State Road 2, Laporte, IN 46350-8124 US	



Directions		Distance
 1.	Start out going East on US-6	
 2.	Turn LEFT onto IN-51/RANDOLPH ST. Continue to follow IN-51 N.	2.0 miles
 3.	Merge onto I-80 E/I-90 E toward OHIO (Portions toll).	19.1 miles
 4.	Take the US-421 exit- exit number 39- toward MICHIGAN CITY/WESTVILLE.	0.7 miles
 5.	Turn RIGHT onto US-421.	2.1 miles
 6.	Turn LEFT onto IN-2.	8.1 miles
	End at 2851 W State Road 2, Laporte, IN 46350-8124 US	

