



Sorry! When printing directly from the browser your map may be incorrectly cropped. To print the entire map, try clicking the **"Printer-Friendly"** link at the top of your results page.


















**START** Hobart, IN 46342, US

**END** 325 W 550 S  
Valparaiso, IN 46385-9619, US

**Total Est. Time:**  
36 minutes

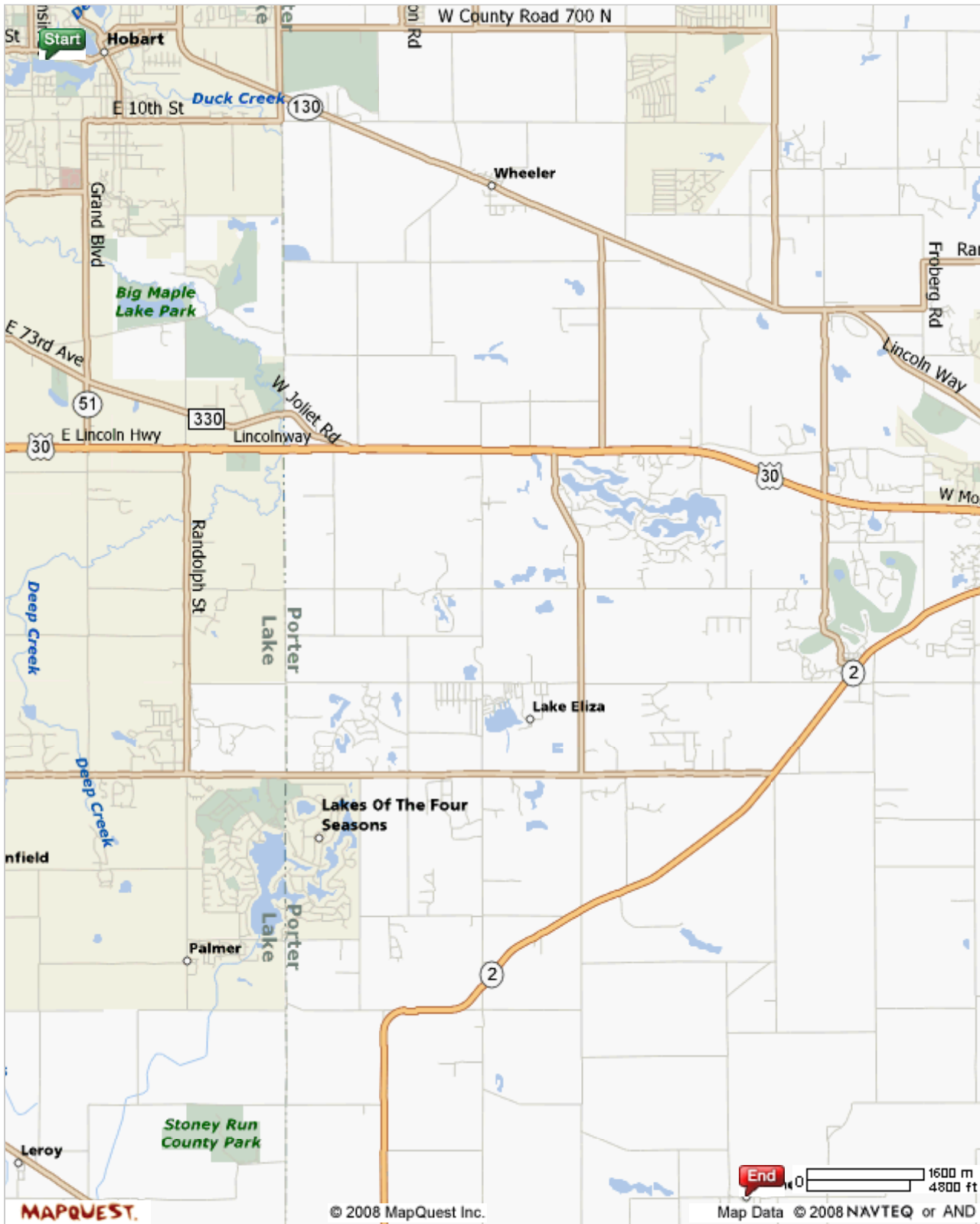
**Total Est. Distance:**  
20.82 miles

Maneuvers	Distance
<b>START</b> 1: Start out going NORTHWEST on W 2ND ST toward ELLENDALE ST.	<0.1 miles
 2: Turn LEFT onto ELLENDALE ST.	0.1 miles
 3: Turn LEFT onto W 3RD ST / JAYCEES PKWY. Continue to follow W 3RD ST.	0.7 miles
 4: Turn LEFT onto S ILLINOIS ST / IN-51 / ADAM BENJAMIN HWY.	<0.1 miles
 5: Turn RIGHT onto LILLIAN ST / IN-51 / ADAM BENJAMIN HWY.	<0.1 miles
 6: Turn LEFT onto S INDIANA ST / IN-51 / ADAM BENJAMIN HWY.	0.1 miles
 7: Turn RIGHT onto E CLEVELAND AVE / IN-51 / ADAM BENJAMIN HWY.	0.3 miles
 8: Turn RIGHT onto S HOBART RD / IN-130. Continue to follow IN-130.	4.9 miles
 9: Turn RIGHT onto N COUNTY ROAD 475 W / SEDLEY RD.	2.3 miles
 10: Turn LEFT onto US-30 E.	3.3 miles
 11: Turn RIGHT onto N COUNTY ROAD 150 W / HAYES LEONARD RD.	1.1 miles
 12: Turn SLIGHT RIGHT onto IN-2.	0.6 miles
 13: Turn LEFT onto BOONE GROVE RD / S COUNTY ROAD 200 W. Continue to follow S COUNTY ROAD 200 W.	4.8 miles
 14: Turn RIGHT onto COUNTY ROAD 450 S.	0.2 miles
 15: COUNTY ROAD 450 S becomes S COUNTY ROAD 250 W.	1.1 miles
 16: Turn RIGHT onto W COUNTY ROAD 550 S.	0.5 miles
 17: W COUNTY ROAD 550 S becomes W COUNTY ROAD 550 S / MAIN ST.	0.2 miles
<b>END</b> 18: End at 325 W 550 S Valparaiso, IN 46385-9619, US	

**Total Est. Time:** 36 minutes      **Total Est. Distance:** 20.82 miles



Sorry! When printing directly from the browser your map may be incorrectly cropped. To print the entire map, try clicking the "Printer-Friendly" link at the top of your results page.



All rights reserved. Use Subject to License/Copyright

These directions are informational only. No representation is made or warranty given as to their content, road conditions or route usability or expeditiousness. User assumes all risk of use. MapQuest and its suppliers assume no responsibility for any loss or delay resulting from such use.